



2019-03

ORDINANCE

CITY OF BERLIN

In the year of our Lord Two Thousand Nineteen

AN ORDINANCE amending the Code of Ordinances of the City of Berlin, Chapter 17, ZONING, ARTICLE IV, Establishment of Zoning Districts, Section 17-41, Zoning Districts

Be it ordained by the City Council of the City of Berlin as follows:

NOW THEREFORE BE IT ORDAINED by the Mayor and Council that the Code of Ordinances of the City of Berlin Chapter 17, ZONING, ARTICLE IV, Establishment of Zoning Districts, Section 17-41, Zoning Districts is hereby amended as follows

OFFICIAL ZONING MAP

The City of Berlin Zoning Map shall be changed to reflect the following:

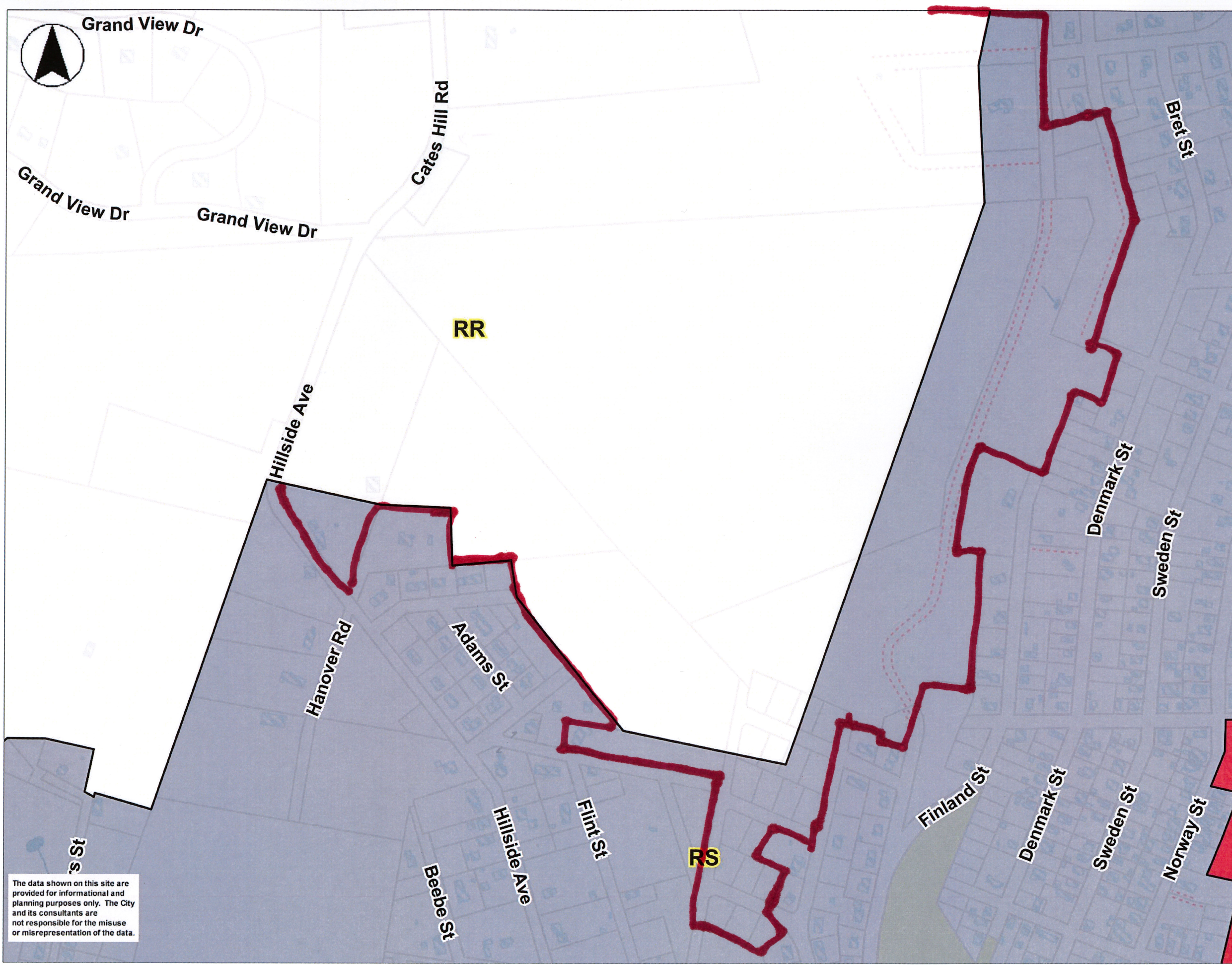
1. A map is attached to this ordinance to clearly reflect the change being made in the area of Highland Park Avenue and Cates Hill to clarify the lines between Rural Residential and Residential Single Family by using boundary lines of parcels and streets rather than cutting through parcels as currently reflected.


This Ordinance shall be in full force and effect from and after passage.

PASSED: June 3, 2019
Date


APPROVED: _____
Paul Grenier, Mayor

ATTEST: _____
Shelli Fortin, City Clerk



-  **Recreational Facilities**
- Campground
 - Field Sports
 - Fishing
 - Historic Site
 - Natural Area
 - Park
 - Park Entrance
 - Picnic Area
 - Winter Sports
- Zoning**
- Business General
 - Downtown
 - Industrial/Business
 - Residential/General
 - Rural Residential
 - Residential Single Fa
 - Residential Two Farr
 - Jericho Gateway
- Parcels**
- Lot Line Roads
- Buildings**
- NH Highways**
- Interstate
 - US Highway
 - State Highway
- City Boundary**
- Streets**
- Streams**
- Open Water**
- Wetlands Boundary**
- Easements**
- ROW Line**
- Parks**
- Public Land**

The data shown on this site are provided for informational and planning purposes only. The City and its consultants are not responsible for the misuse or misrepresentation of the data.



Printed on 05/20/2019 at 09:35 AM